












Project Name: **Project Green Volt : Onshore Infrastructure**
 Document Title: **Indirect Impact to Cultural Heritage Features**
 Scale: **1:45,000 @ A3**

- Key:
-  Proposed Substation Location
 -  Existing New Deer Substation
 -  Existing New Deer Substation Operational Area
 -  5km Outer Study Area
 -  2km Inner Study Area
 -  1km Intervals From Substation
 -  Substation Theoretically Visible at 18m
 -  Category B Listed Buildings
 -  Scheduled Monuments
- See Table 8.6 of Chapter 8 for list of features

Client: **Flotation Energy plc** 
 Drawing by: **Green Cat Renewables Ltd**

Document Number: **C4642-1234/Figure 8.3**
 Version: **1.0**
 Author: **IFE**
 Checked by: **CSI**
 Approved by: **CSI**
 Date: **05/12/2022**



Reproduced from Ordnance Survey digital map data © Crown Copyright 2022. All rights reserved. Licence number 0100031673