














**Key**

	Northern Landing Point		Southern Cable Route Corridor		Aberdeenshire Special Landscape Areas		Woodland
	Southern Landing Point		Indicative HDD Compound		Farmland		Coastal
	Proposed Substation Location		Existing New Deer Substation		Lowlands		
	Northern Cable Route Corridor		New Deer Substation Operational Area				

Project Name: **Project Greenvolt : Onshore Infrastructure**  
 Document Title: **Landscape Character Types and Designations**  
 Scale: **1:80,000 @ A3**

Client: **Flotation Energy plc**  
 Drawing by: **Green Cat Renewables Ltd**

Document Number: **C4642-1234/Figure 5.1**  
 Version: **1.0**  
 Author: **IFE**  
 Checked by: **AWA**  
 Approved by: **CSI**  
 Date: **05/12/2022**

