
















Project Name: **Project Green Volt : Onshore Infrastructure**
 Document Title: **Proposed Substation Location Constraints**
 Scale: **1:5,000 @ A3**

- Key:
-  Proposed Substation Location
 -  Northern Cable Route Corridor
 -  Southern Cable Route Corridor
 -  Existing New Deer Substation
 -  Existing New Deer Substation Operational Area
 -  NRHE (Canmore) Sites
 -  Aberdeenshire HER
 -  Transmission Lines
 -  15m From Transmission Lines
 -  New Deer Residences
 -  200m From New Deer Residences
 -  Ancient Woodland Inventory
 -  Class 1 Peat
 -  Private Water Supplies

Reproduced from Ordnance Survey digital map data © Crown Copyright 2022. All rights reserved. Licence number 0100031673

Client: **Flotation Energy plc** 
 Drawing by: **Green Cat Renewables Ltd**

Document Number: **C4642-1234/Figure 2.1c**
 Version: **1.0**
 Author: **IFE**
 Checked by: **CSI**
 Approved by: **CSI**
 Date: **05/12/2022**

