
















Project Name: **Project Green Volt : Onshore Infrastructure**
 Document Title: **Northern Landing Point Constraints**
 Scale: **1:10,000 @ A3**

- Key:**
-  Northern Landing Area
 -  Northern Cable Route Corridor
 -  Indicative HDD Compound Area
 -  Transmission Lines
 -  15m From Transmission Lines
 -  Aberdeenshire HER
 -  Golf Course
 -  Kirkton Solar Farm
 -  Ancient Woodland Inventory
 -  Core Paths
 -  Private Water Supplies
 -  NRHE (Canmore) Sites
 -  Scheduled Monuments
 -  Category C Listed Buildings
 -  Special Landscape Areas

Reproduced from Ordnance Survey digital map data © Crown Copyright 2022. All rights reserved. Licence number 0100031673

Client: **Flotation Energy plc**
 Drawing by: **Green Cat Renewables Ltd**

Document Number: **C4642-1234/Figure 2.1b**
 Version: **1.0**
 Author: **IFE**
 Checked by: **CSI**
 Approved by: **CSI**
 Date: **22/12/2022**

